








Statewide Ten Year Plan
Potential Project Areas

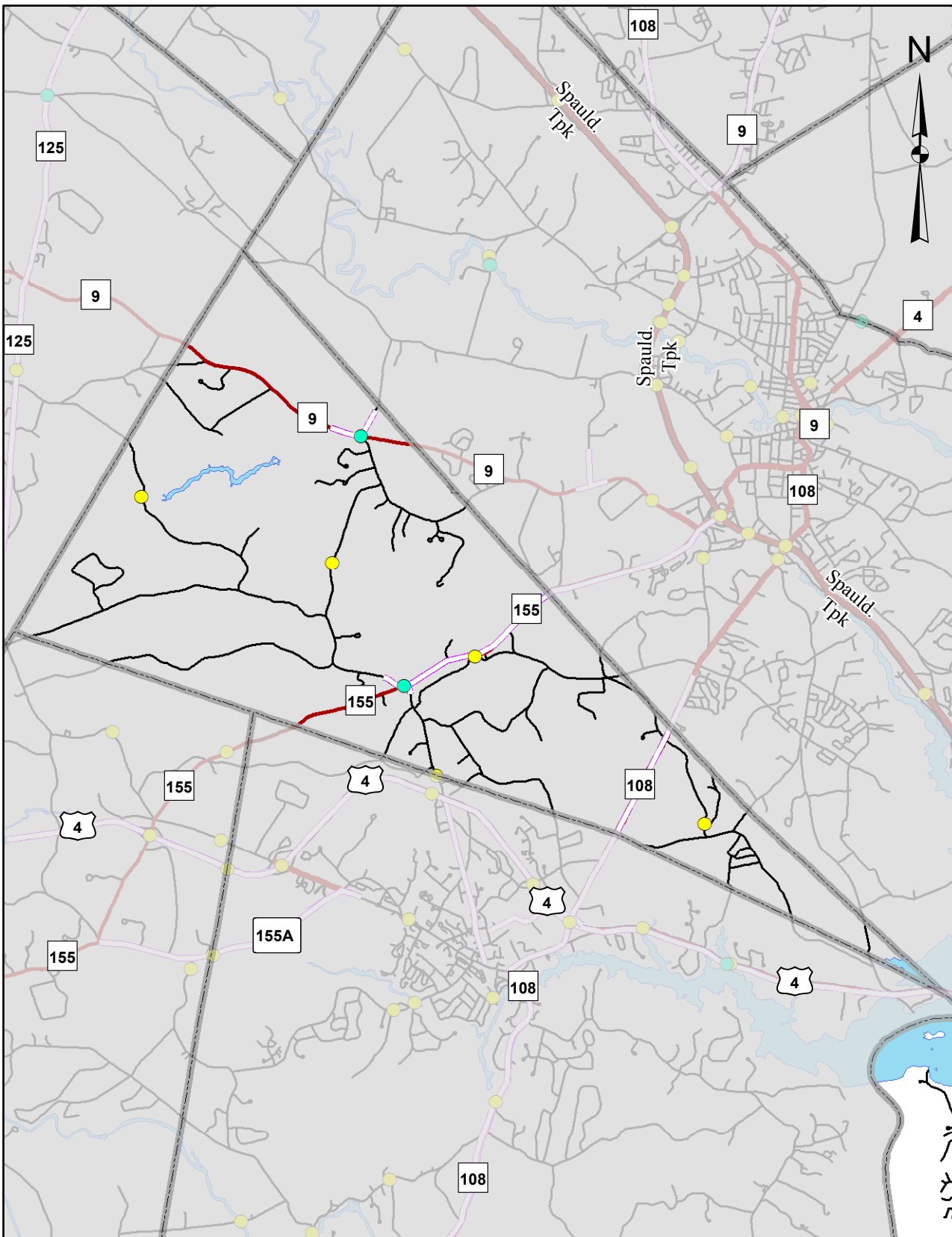
Legend

Eligible Roads

-  Major Arterial
-  Minor Arterial
-  Collector
-  Point Projects
-  Bridges
-  Linear Projects
-  Rivers

DATA SOURCES

Digital road centerlines were provided by NH DOT. Municipal boundaries were obtained from NH GRANIT. Waterbodies shown are a subset of the data in the USGS National Hydrography Dataset.



PREPARATION INFORMATION

Prepared by *Strafford Regional Planning Commission*
150 Wakefield Street, Suite 12, Rochester, NH 03867
T: (603) 994-3500 F: (603) 994-3500 email: srpc@strafford.org
City of Rochester Areas Eligible for Funded Inclusion in the Ten Year Plan
Date//Author: January 2015 // CS



1:72,018

Path: P:\Region\200-Policy & Planning\Plans\Ten Year Plan\TYP_Project_Solicitation\ProjectSolicitation2017-2026\Maps\TYP_2017-2026_ProjectsMap_Madbury.mxd

DISCLAIMER

SRPC provides the data included here in a good-faith effort to offer information for planning efforts. SRPC makes no warranty, representation, or guarantee as to the accuracy or timeliness of the data. Periodic efforts are made to update data from original sources, but much of the information distributed by SRPC comes from outside sources and SRPC has little control over update frequency. SRPC shall assume no liability for any inaccuracies, errors, or omissions in the information provided regardless of the source or cause of the error or what, if any, decisions are made based on erroneous data. Data included here are intended for *planning purposes only*.

